














(2017 PROPOSED) FUTURE LAND USE CHANGES

CITY OF WHITEWATER



-  R-2A Overlay
-  City Boundary
-  Sewer Service Area
-  Extraterritorial Boundary

FUTURE LAND USE

-  Right of Way
-  Ag/Vacant
-  Business/Industrial Park
-  Community Business
-  Central Business
-  Highway Commercial
-  Manufacturing
-  Technology Park
-  Institutional
-  UW-Whitewater
-  Mixed Use
-  Single Family Residential
-  Single Family Residential - Exurban
-  Two Family/Townhouse Residential
-  Higher Density Residential
-  Mobile Home
-  Central Area Neighborhood
-  Future Neighborhood
-  Parks and Recreation
-  Environmental Corridor
-  Mineral Extraction
-  Surface Water

